



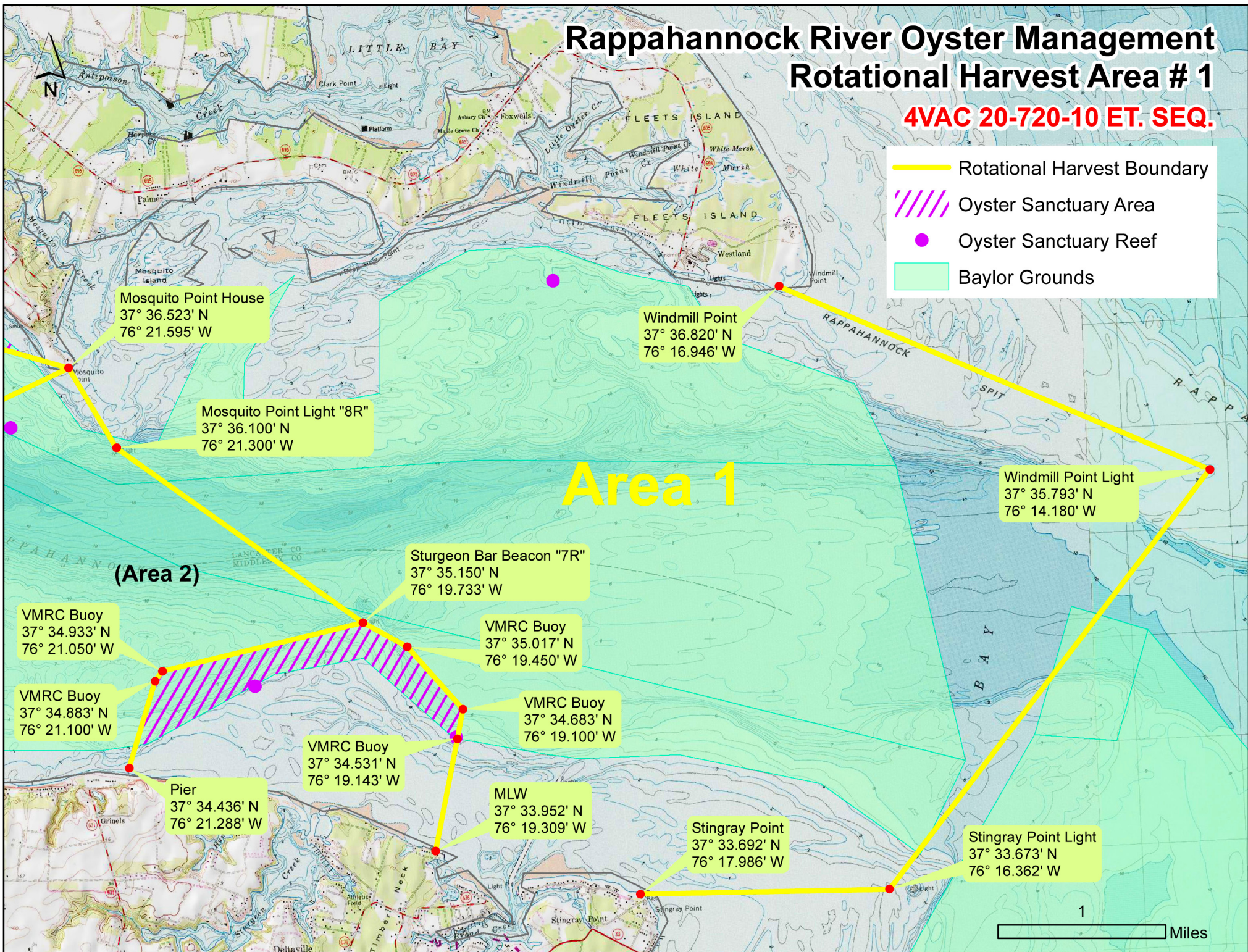


# Rappahannock River Oyster Management Rotational Harvest Area # 1

**4VAC 20-720-10 ET. SEQ.**

-  Rotational Harvest Boundary
-  Oyster Sanctuary Area
-  Oyster Sanctuary Reef
-  Baylor Grounds



Mosquito Point House  
37° 36.523' N  
76° 21.595' W

Windmill Point  
37° 36.820' N  
76° 16.946' W

Mosquito Point Light "8R"  
37° 36.100' N  
76° 21.300' W

Windmill Point Light  
37° 35.793' N  
76° 14.180' W

**Area 1**

(Area 2)

Sturgeon Bar Beacon "7R"  
37° 35.150' N  
76° 19.733' W

VMRC Buoy  
37° 34.933' N  
76° 21.050' W

VMRC Buoy  
37° 35.017' N  
76° 19.450' W

VMRC Buoy  
37° 34.883' N  
76° 21.100' W

VMRC Buoy  
37° 34.683' N  
76° 19.100' W

VMRC Buoy  
37° 34.531' N  
76° 19.143' W

Pier  
37° 34.436' N  
76° 21.288' W

MLW  
37° 33.952' N  
76° 19.309' W

Stingray Point  
37° 33.692' N  
76° 17.986' W

Stingray Point Light  
37° 33.673' N  
76° 16.362' W

1 Miles