





Rappahannock River Oyster Management Rotational Harvest Area # 6

4VAC 20-720-10 ET. SEQ.

-  Rotational Harvest Boundary
-  Oyster Sanctuary Area
-  Oyster Sanctuary Reef
-  Baylor Grounds

(Area 7)

(Area 4)

Area 6

(Area 5)

FL R "8"
37° 40.158' N
76° 32.939' W

Rogue Point
37° 40.040' N
76° 32.253' W

Balls Point
37° 39.355' N
76° 34.444' W

VMRC Buoy
37° 38.833' N
76° 31.536' W

White House
Sanc. Buoy
37° 38.150' N
76° 30.533' W

VMRC Buoy 5-4
37° 38.005' N
76° 30.028' W

R "6"
37° 38.033' N
76° 30.283' W

Whiting Creek
(East Headland)
37° 36.658' N
76° 30.312' W

Miles

